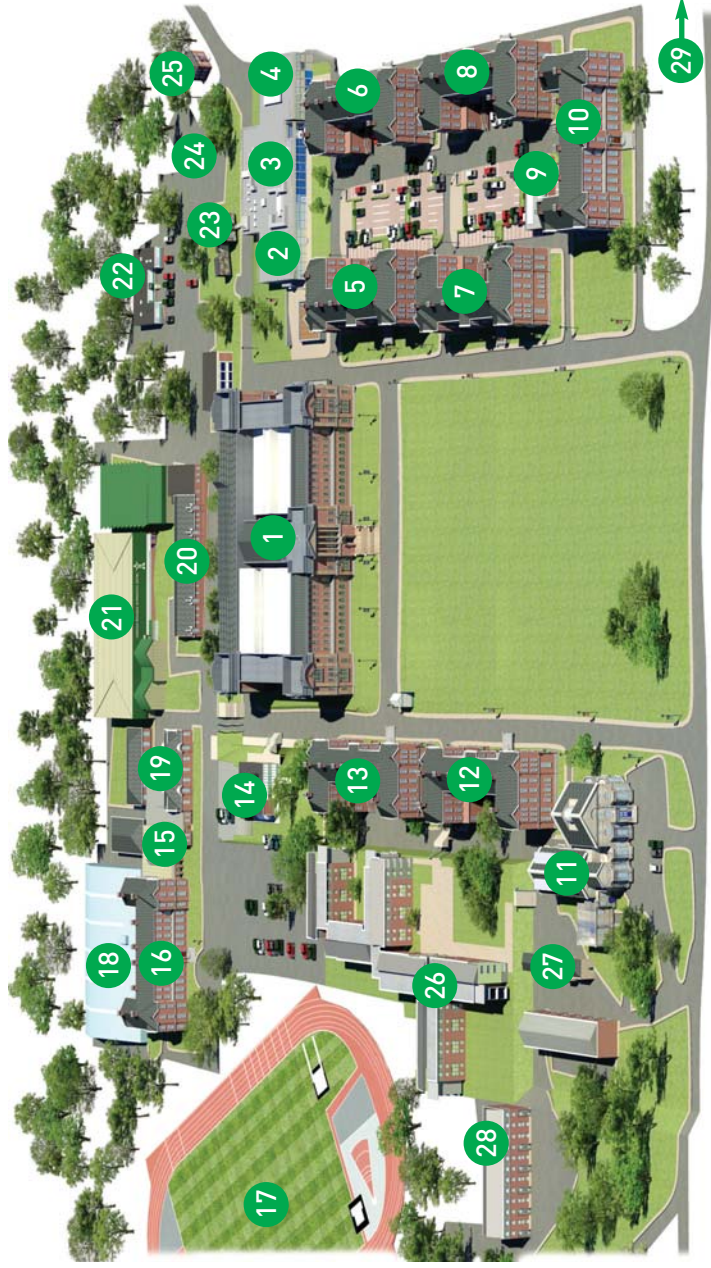


Headingley Campus

Leeds LS6 3QS

0113 812 0000

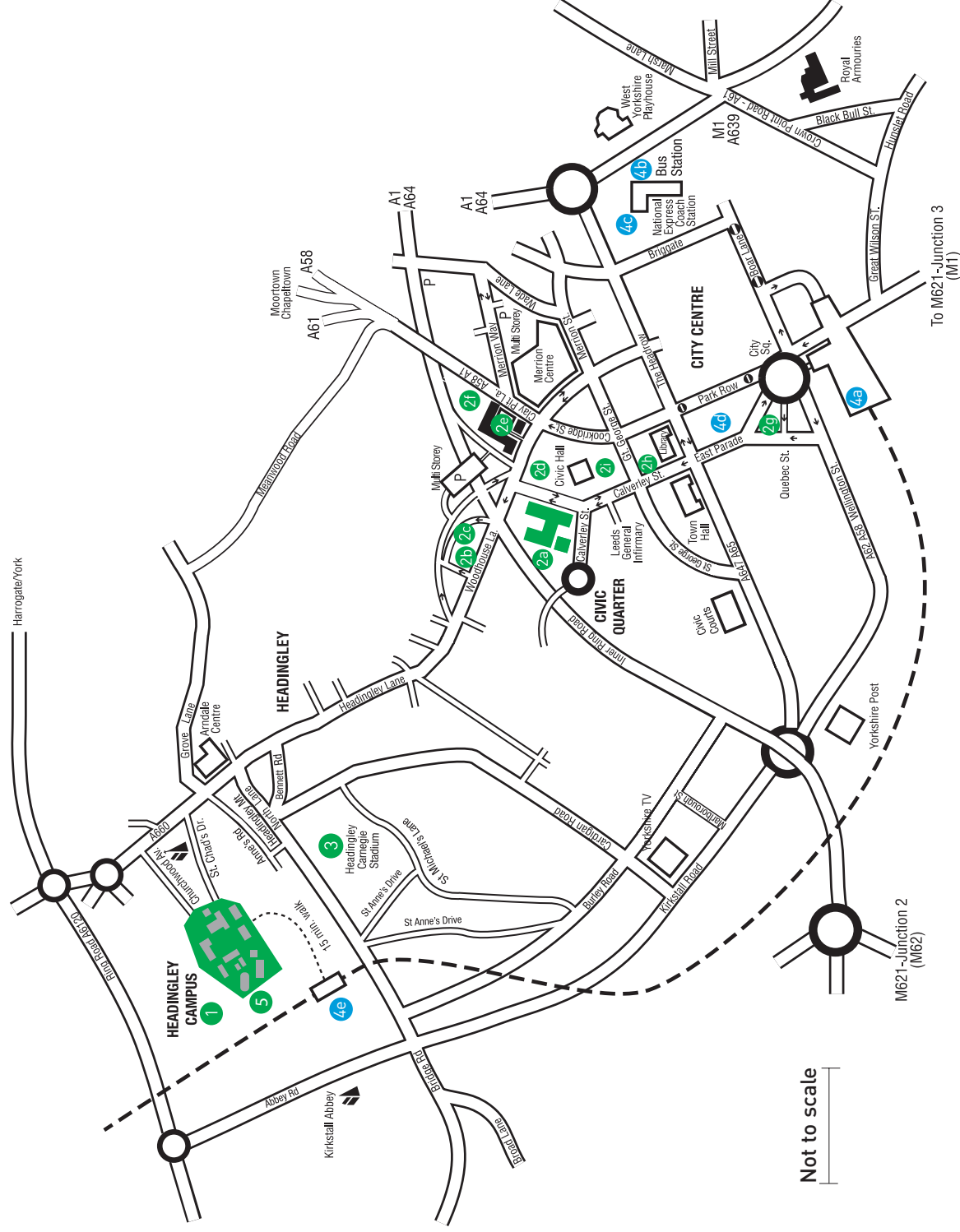
www.leedsmet.ac.uk



- 1 James Graham
- 2 Reception/Helpzone
- 3 The Food Court
- 4 Students' Union
- 5 Caedmon Hall
- 6 Priestley Hall
- 7 Leighton Hall
- 8 Macaulay Hall
- 9 Health Centre
- 10 Brontë Hall
- 11 The Grange
- 12 Cavendish Hall
- 13 Fairfax Hall
- 14 Design & Technology Centre
- 15 Carnegie Sports Reception

- 16 Carnegie Hall
- 17 Athletics Track
- 18 Carnegie Regional Indoor Tennis Centre
- 19 Carnegie Research Institute
- 20 Swimming Pool
- 21 Blue/Green Sports Hall
- 22 IT Building
- 23 The Cottage
- 24 Pay & Display Car Park
- 25 North Lodge
- 26 Carnegie Village
- 27 The Coach House
- 28 Landscape Resource Centre & Experimental Gardens
- 29 South Lodge

University Campuses & Accommodation



1 Headingley Campus

- 2 Kirkstall Abbey
- 3 Headingley Carnegie Stadium
- 4e National Express Coach Station

2 Civic Quarter

- 2a Calverley Street
- 2b Broadcasting Place – Humanities Building
- 2c Broadcasting Place – Arts Building
- 2c The Rose Bowl
- 2d Queen Square
- The Northern Terrace
- Queen Square Court
- 2e Hepworth Point
- 2f Cloth Hall Court
- 2g Old School Board

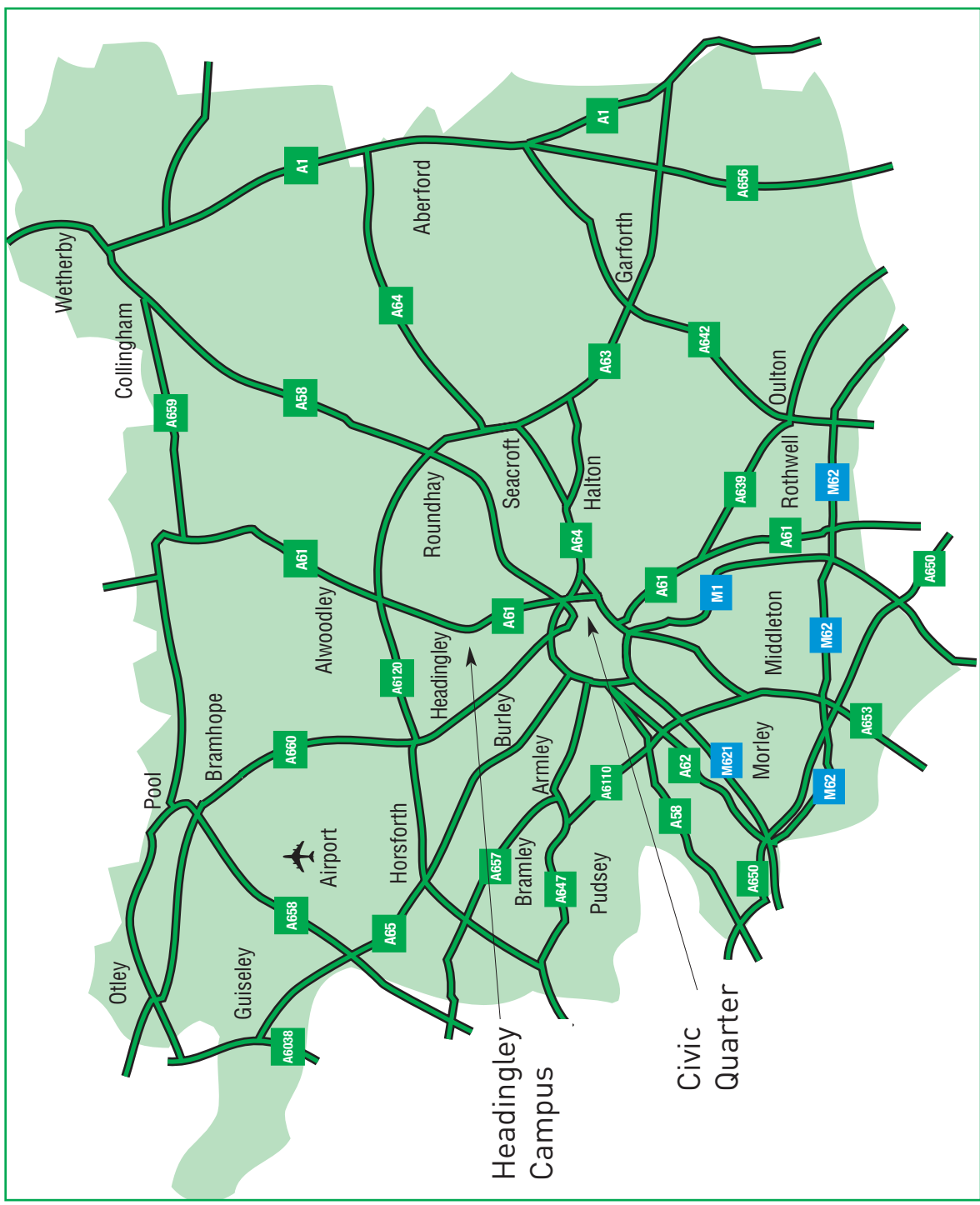
2h Electric Press Building

3 Headingley Carnegie Stadium & The Carnegie Stand

4 Travel

- 4a Leeds City Train Station
- 4b Leeds City Bus Station
- 4c National Express Coach Station
- 4d Infirmary Street bus stop
- 4e Headingley Train Station
- 5 Carnegie Village

Major roads through the Leeds Metropolitan District



Travel Instructions

Leeds has excellent public transport, cycling and walking facilities and the university's traffic management strategy means there is limited parking at our campuses – we highly recommend that unless you have extenuating circumstances you leave your car at home.

If you have to travel by car the person you are visiting must book you a visitor's space.

There is a free city bus which will pick you up outside Leeds Train station and drop you off outside our Civic Quarter campus. For further information or for other alternatives, please visit http://www.leedsmet.ac.uk/visiting/index_howtofindus.htm or the journey planner on Metro's website www.wymetro.com

Approaches to the City Centre

Leeds is well served by motorway, with links from the M1 and M62.

From the north: A1-A58.

From the east: M62 to J29, then M621 to J3.

From the south/south-east: M1 to J43, then M621 to J3.

From the south-west: M62 to J27, then M621 to J3.

From the west: A65 via Kirkstall.

From the north-west: A660 via Headingley.

Routes Around the City

Inner Ring Road

This road is designed to route traffic away from the centre of Leeds. The main stretch runs in a semi-circle from west (A58(M)) to east (A64(M)). In the west, it connects with the M621 J2 via the Armley Gyratory and A643; in the east, it connects with M621 J4 via the A61.

City Centre Loop

The City Centre Loop allows traffic to flow clockwise around the City Centre, without having to enter it. There are 18 junctions: Junction 1, City Square, is the one that motorway traffic from the south will feed into.

Routes to the University

Civic Quarter

From the M621 follow Meadow Rd, Victoria Rd and Neville St to City Square. This is City Centre Loop junction 1. Continue until junction 4 (Civic Hall). Keep left and the City Campus buildings will be 400 yards along on the right (beyond the Civic Hall).

Headingley Campus

From Motorways, start as above. As you reach the Civic Hall, and before you come to the Calverley Street buildings, turn right onto Portland Way. At the top of Portland Way, turn left onto the A660. Continue on the A660 for about 4 miles. Headingley Campus is signposted to your left (please note the sign is marked Beckett Park Campus).

Visitors should use the Churchwood Entrance. From the City Centre – go past the BP garage on the A660 (Otley Road) and turn left after the pedestrian crossing. From the ring road (A6210) – go past the Village Hotel, through the traffic lights and turn right before the pedestrian crossing.

Useful Contacts

Gateway Yorkshire (Tourist Information)

Leeds City Station, New Station Street, LEEDS
Telephone: 0113 242 5242

Metro

40-50 Wellington Street,
LEEDS LS1 2DE
Telephone: 0113 251 7272
Minicom: 0113 242 8888
Travel Enquiries: 0113 245 7676

Railtrack (Leeds City Station)

New Station Street, LEEDS
National Rail Enquiries:
0845 748 4950

Leeds Bradford International Airport

Telephone: 0113 250 9696



Parking

Civic Quarter

There are no parking spaces available for students at the Civic Quarter sites.

Visitors must have a space booked for them by the person they are coming to see.

On-street parking

Short-stay on-street parking is available on Calverley Street, Cookridge Street, Rossington Street, Wade Lane, Belgrave Street and Cross Belgrave Street. Spaces tend to be taken pretty quickly by shoppers after 9am.

Charges: 20p for 20 minutes. Maximum stay 2 hours.


Car parks

Most visitors choose to park in the multi-storey car park opposite the University on New Woodhouse Lane. From Calverley Street, turn into Portland way, then left onto Woodhouse Lane. Turn right at the junction into Blackman Lane, then right again into New Woodhouse Lane. Keep left, take the slip road leading to the inner Ring Road, and the entrance to the car park is on your immediate right (just after the junction).

Alternatively, parking is available below The Rose Bowl building – tariffs are shown below.

Other car parks are available on Cookridge Street, Woodhouse Lane (Morrison's), Merrion Way, Merrion Street (St. John's Centre) and Elmwood Street (behind the Brunswick Building).

Variable message signs around the city centre indicate when car parks are full/nearly full.

THE ROSE BOWL PUBLIC CAR PARK 

This car park operates a pay-on-foot system. Take a ticket on entry and pay at a machine before returning to your vehicle and exiting.

For your safety and consideration of all car park users, please park fully within the marked bays only.

Car & contents are left at owners risk. Leeds Metropolitan university does not accept any responsibility for loss or damage caused to any vehicle or property left in this car park.

NO Charging of vehicle tanks.
NO SMOKING
CCTV in operation

A PENALTY CHARGE NOTICE OF UP TO £85 may be issued for parking in contravention of the regulations.
A copy of the orders regulating the use of this car park can be seen at the Civic Quarter Security Office Telephone 0113 812 3185

CHARGES
Monday-Saturday 06.00 - 23.00
(Sundays in December Only) 06.00 - 23.00
THIS CAR PARK IS LOCKED AT 23.00 (11.00pm)
ANY VEHICLE LEFT IN THIS CAR PARK AFTER CLOSING WILL NOT BE RECOVERABLE UNTIL THE FOLLOWING DAY (09.00am)
THIS WILL INCUR THE FULL DAILY RATE CHARGE OF £25.00 UNTIL THE VEHICLE IS COLLECTED
IF YOU REQUIRE ASSISTANCE PLEASE CALL 0113 812 2615 OR USE THE INTERCOM AT THE PAY MACHINES

0-1 Hour	£2.50
1-2 Hours	£3.40
2-3 Hours	£4.60
3-4 Hours	£6.00
4-5 Hours	£7.50
5 Hours & Over	£25.00

 Charges apply to disabled badge holders

Headingley Campus

A permit system is in operation between 6am and 4.30pm Monday to Friday.

There is no parking for students during these hours unless you have extenuating circumstances.

All visitors must have a visitor space booked by the person/event organiser they are seeing.

24 hr parking is available in the Pay-and-Display car park. Turn right before the security hut (Churchwood Entrance)

Between 4.30pm and 11pm Monday to Friday parking on campus is free and open to all.

Between 9am and 5pm on Saturday and Sunday parking on campus is free and open to all.

5pm – 11pm Saturday and Sunday only those with a permit will have access.

Anyone parking on campus without a permit, visitors permit or a valid pay-and-display ticket when the barriers are in operation will be clamped and a £20 release fee charged.

Do not block any of the through routes around the Campus; they are used by emergency vehicles.

